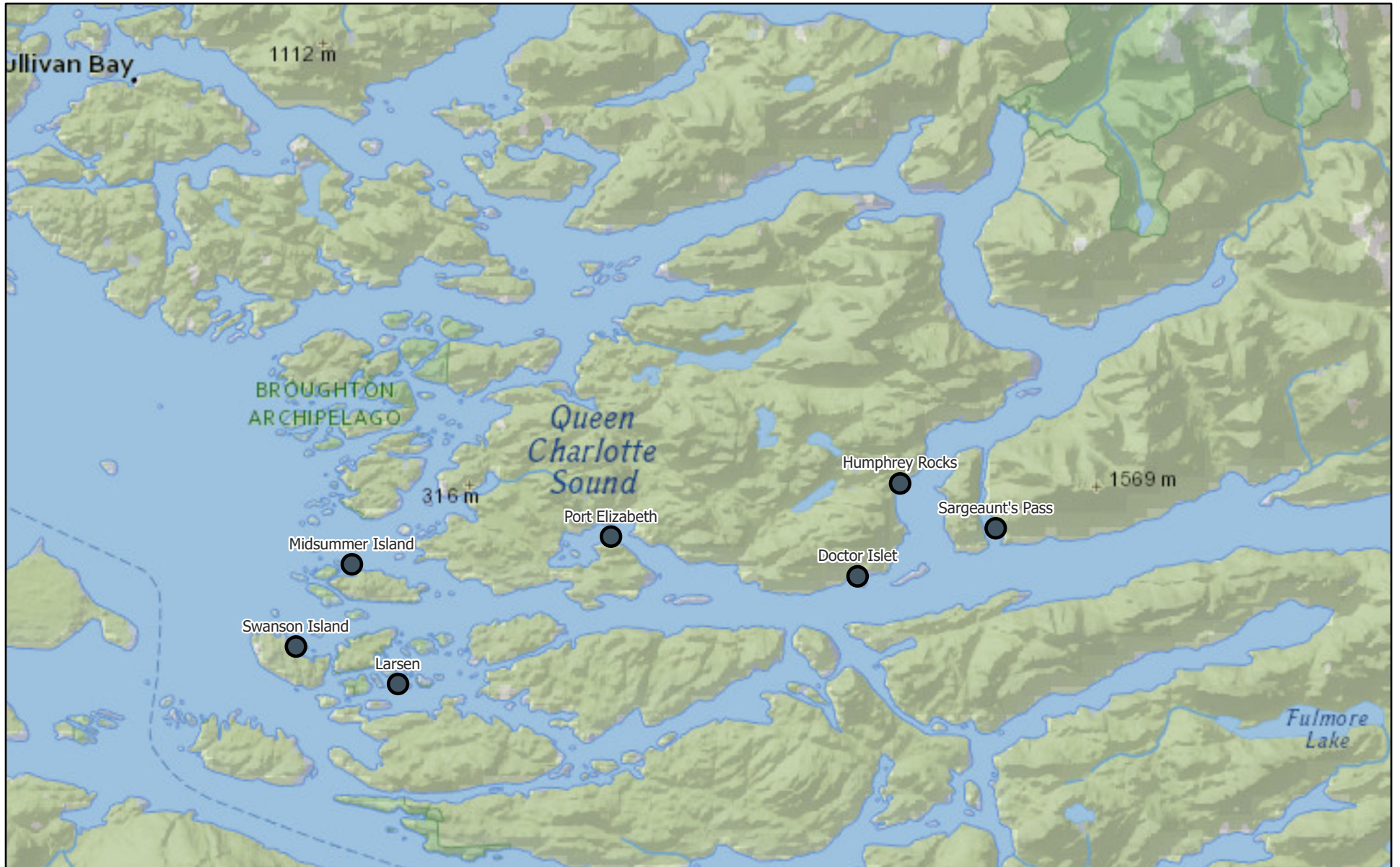


# Monthly Sea Lice Monitoring June 2024 - Broughton

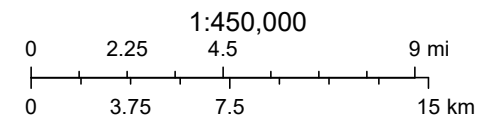


7/2/2024

Monthly Sealice External

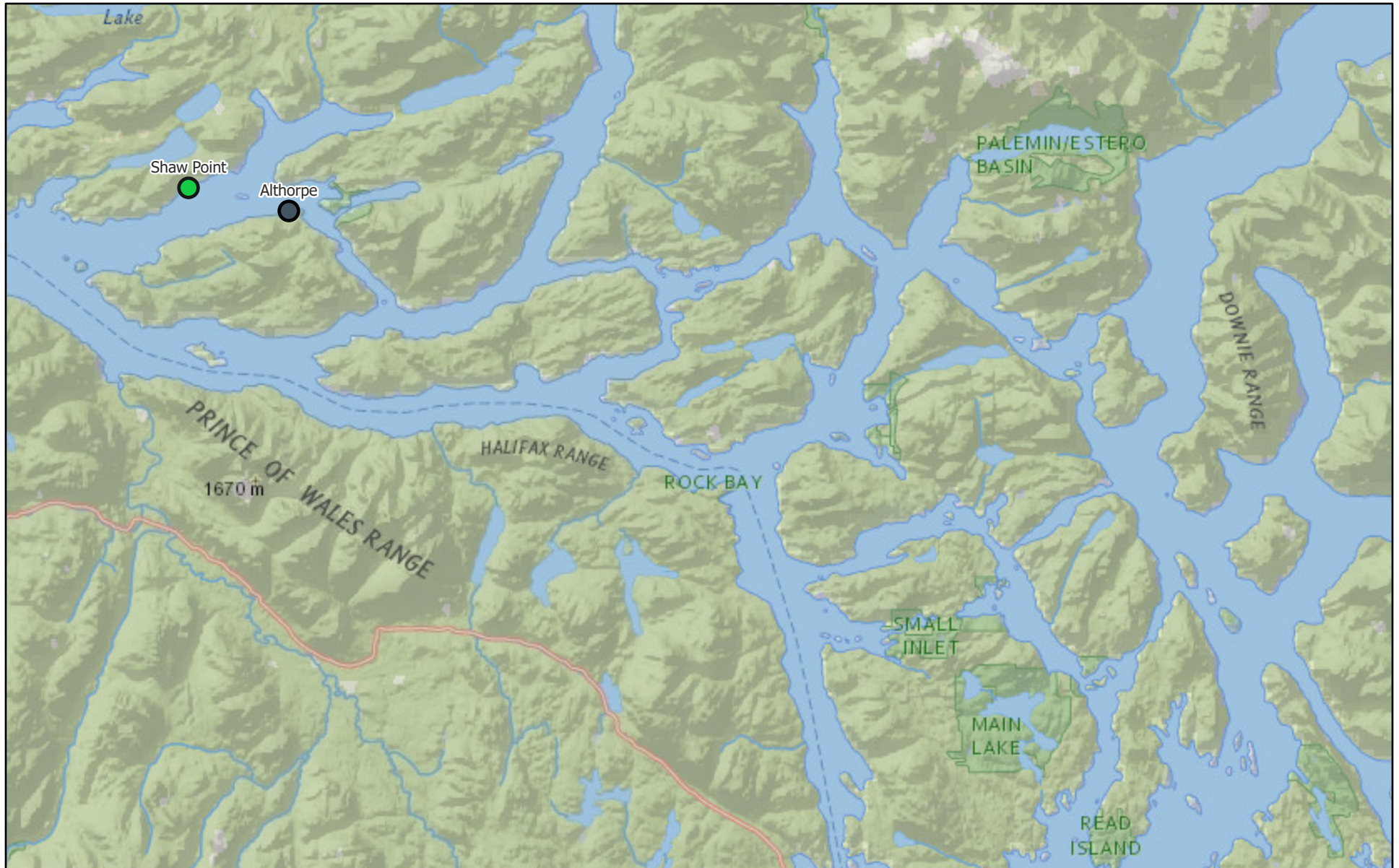
NatGeo\_World\_Map

● Empty Mowi Sites



National Geographic, Esri, Garmin, HERE, UNEP-WCMC, USGS, NASA, ESA, METI, NRCAN, GEBCO, NOAA, increment P Corp.

# Monthly Sea Lice Monitoring June 2024 - Campbell River



7/2/2024

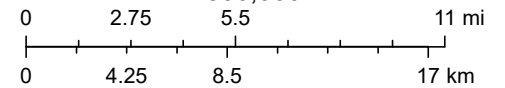
Monthly Sealice External

●  $\leq 3.0$  motile per fish

● Empty Mowi Sites

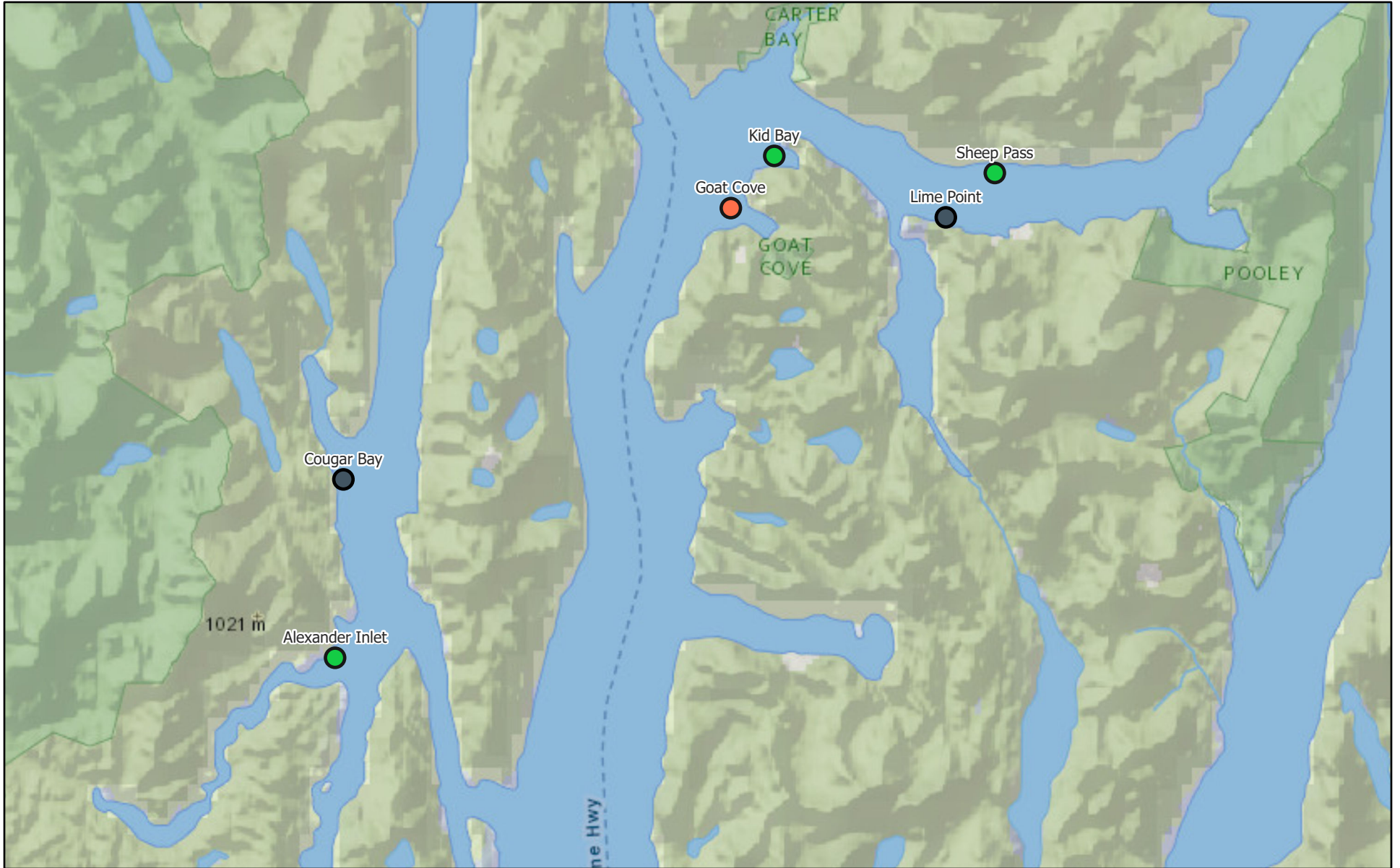
NatGeo\_World\_Map

1:500,000



National Geographic, Esri, Garmin, HERE, UNEP-WCMC, USGS, NASA, ESA, METI, NRCAN, GEBCO, NOAA, increment P Corp.

# Monthly Sea Lice Monitoring June 2024 - Klemtu



7/2/2024

Monthly Sealice External

● ≤ 3.0 motile per fish



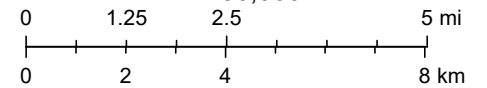
> 3.0 motile per fish



Empty Mowi Sites

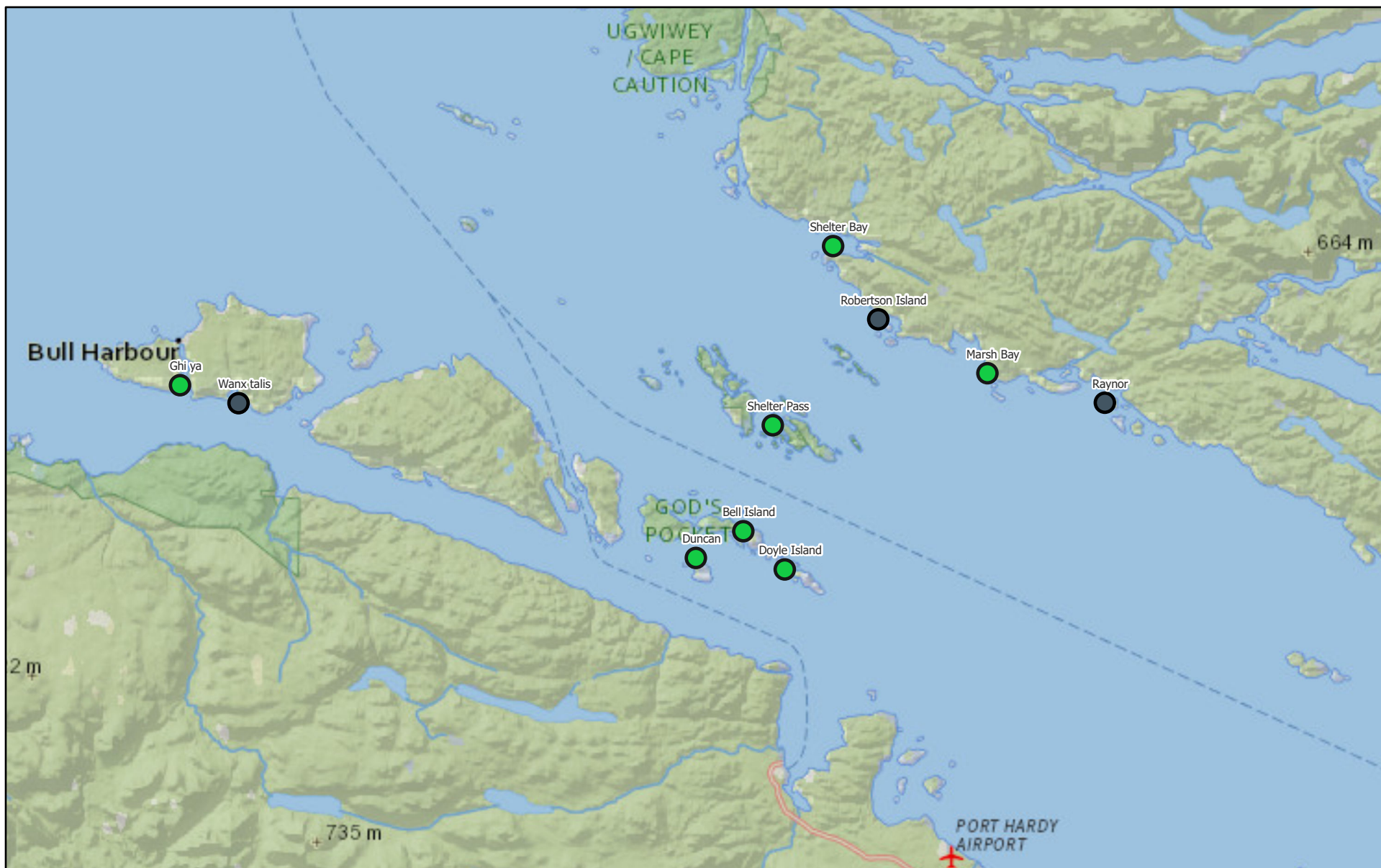
NatGeo\_World\_Map

1:250,000



National Geographic, Esri, Garmin, HERE, UNEP-WCMC, USGS, NASA, ESA, METI, NRCAN, GEBCO, NOAA, increment P Corp.

# Monthly Sea Lice Monitoring June 2024 - Port Hardy




7/2/2024

Monthly Sealice External

● ≤ 3.0 motile per fish

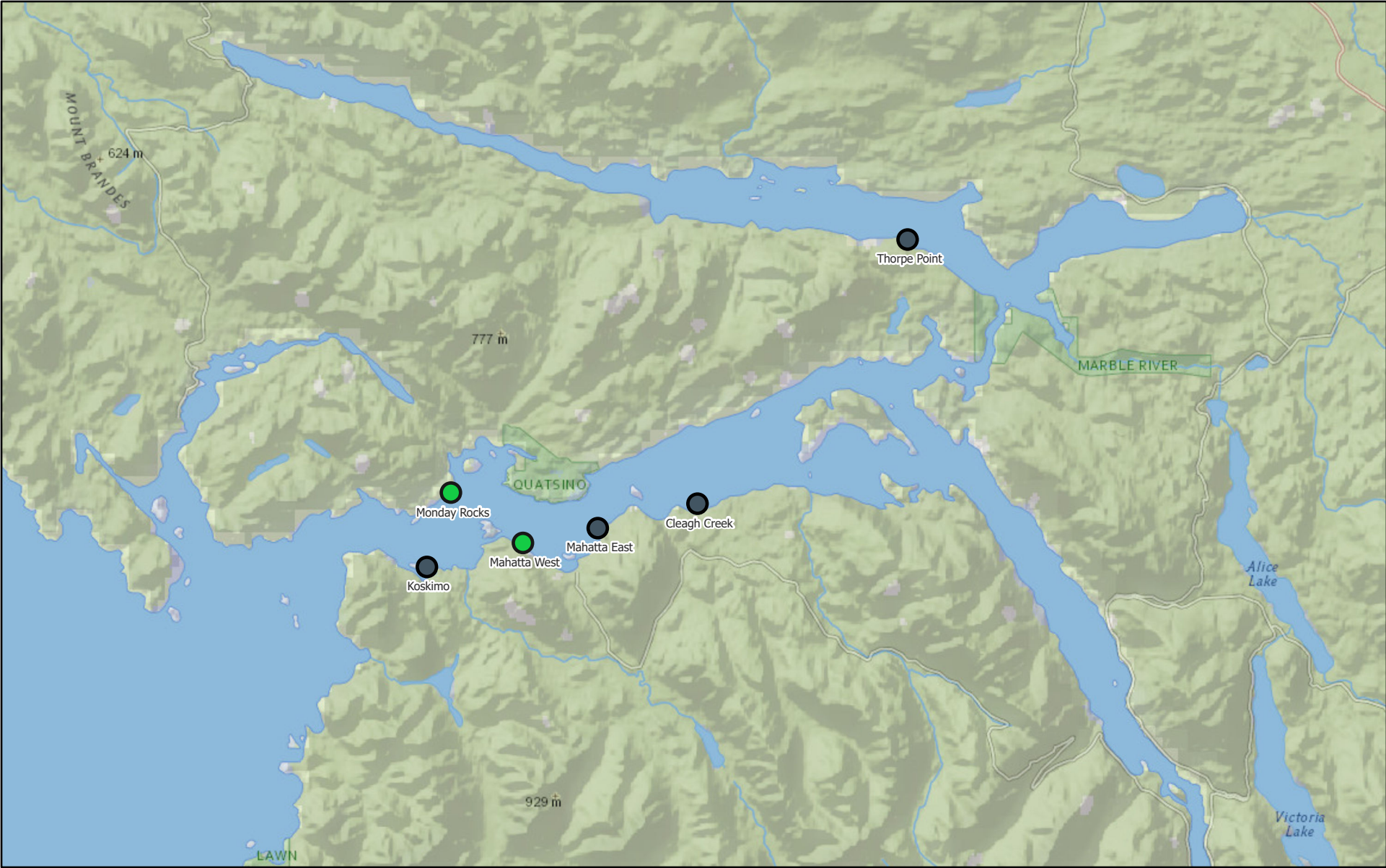
● Empty Mowi Sites

NatGeo\_World\_Map



National Geographic, Esri, Garmin, HERE, UNEP-WCMC, USGS, NASA, ESA, METI, NRCAN, GEBCO, NOAA, increment P Corp.

# Monthly Sea Lice Monitoring June 2024 - Quatsino




7/2/2024

Monthly Sealice External

● ≤ 3.0 motile per fish

● Empty Mowi Sites

NatGeo\_World\_Map



National Geographic, Esri, Garmin, HERE, UNEP-WCMC, USGS, NASA, ESA, METI, NRCAN, GEBCO, NOAA, increment P Corp.

Area	Site	Month	Year	Avg Motile	Note	EMB Start	H2O2 Start	Mechanical delousing Start	Freshwater Start
Broughton	Doctor Islet	6	2024						
Broughton	Humphrey Rocks	6	2024						
Broughton	Larsen	6	2024						
Broughton	Midsummer Island	6	2024						
Broughton	Port Elizabeth	6	2024						
Broughton	Sargeaunt's Pass	6	2024						
Broughton	Swanson Island	6	2024						
Campbell River	Althorpe	6	2024						
Campbell River	Shaw Point	6	2024	1.21		21-Aug-23		9-Jan-24	13-Apr-24
Klemtu	Alexander Inlet	6	2024	0.71					4-May-24
Klemtu	Cougar Bay	6	2024						
Klemtu	Goat Cove	6	2024	3.42	SLICE treatment planned for early July	29-Aug-23		26-Feb-24	20-Apr-24
Klemtu	Kid Bay	6	2024	1.95	Harvesting and will be empty first week of July	22-Dec-23	6-Jan-23	29-Oct-23	28-Jul-23
Klemtu	Lime Point	6	2024						
Klemtu	Sheep Pass	6	2024	0.57					
Port Hardy	Bell Island	6	2024	0.27					
Port Hardy	Doyle Island	6	2024	1.96					
Port Hardy	Duncan	6	2024	1.66					29-Feb-24
Port Hardy	Ghi ya	6	2024	0.82					
Port Hardy	Marsh Bay	6	2024	1.85	Freshwater treatment ongoing	9-Jan-24			26-Jun-24
Port Hardy	Raynor	6	2024						
Port Hardy	Robertson Island	6	2024						
Port Hardy	Shelter Bay	6	2024	0.41					
Port Hardy	Shelter Pass	6	2024	2.35	Mechanical delousing to start in early July	3-Nov-23			6-Oct-23
Port Hardy	Wanx talis	6	2024						
Quatsino	Cleagh Creek	6	2024						
Quatsino	Koskimo	6	2024						
Quatsino	Mahatta East	6	2024						
Quatsino	Mahatta West	6	2024	2.55	Harvesting	12-Jul-23			26-Mar-24
Quatsino	Monday Rocks	6	2024	2.04	Harvesting	30-Jan-24			
Quatsino	Thorpe Point	6	2024						